





WRF Nesting

*Wei Wang and David Gill
University of Sao Paulo, Brazil
October 18, 2012*




What is a nest simulation?

- A nest is a *finer-resolution* model run. It may be *embedded simultaneously* within a coarser-resolution (parent) model run, or *run independently* as a separate model forecast.




- The nest covers *a portion* of the parent domain, and is driven along its lateral boundaries by the parent domain.




Why nesting?

- Large area of high resolution model run is too expensive: Finer details in terrain, landuse, land/water contrast, etc.
- Lateral boundary conditions from other sources are not adequate in time (*less frequent*) and space (may be *lack of vertical resolution*), and may not be consistent with WRF model
- No boundary conditions for microphysical variables and vertical motion
- Consider using the parent domain as a provider of LBCs for the nest

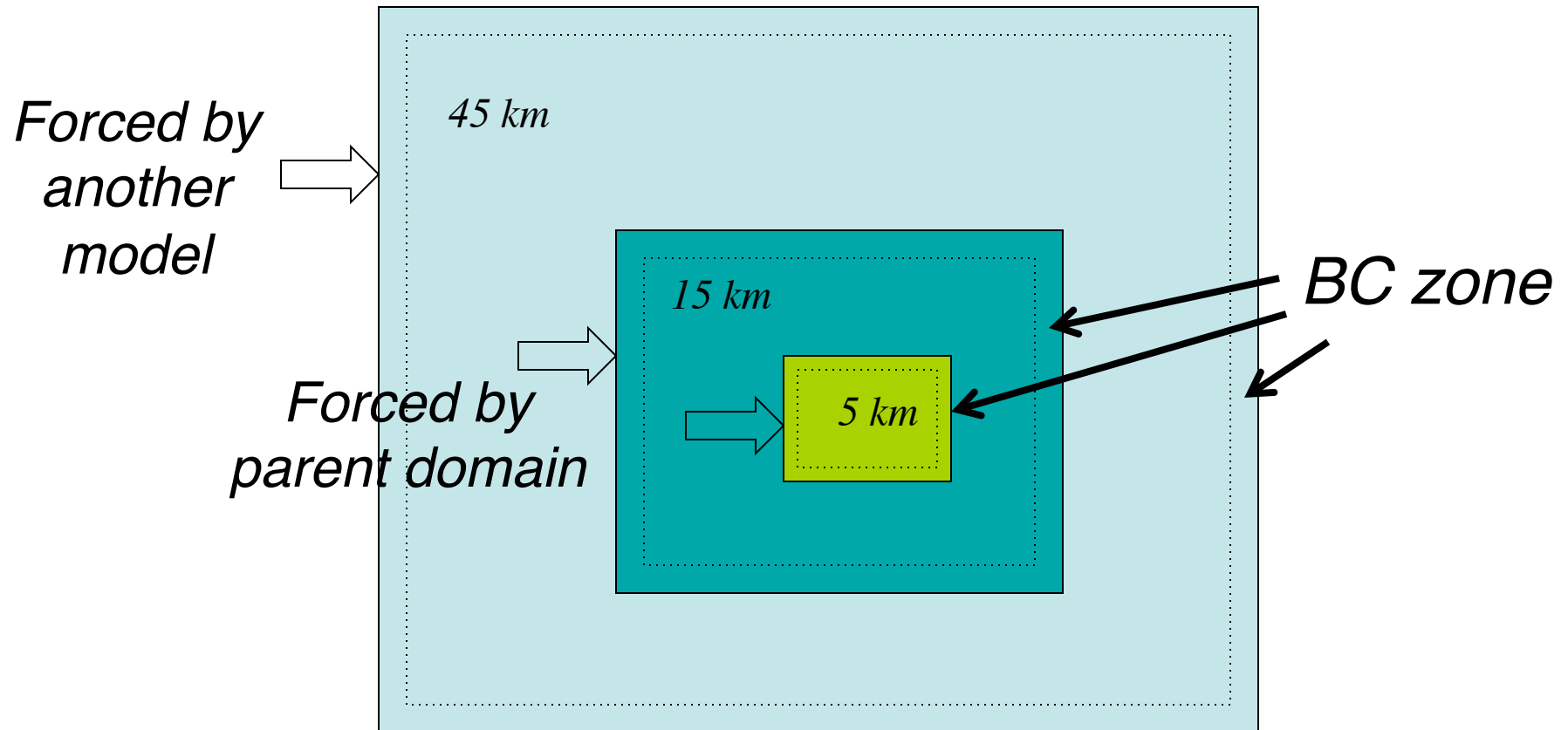


Why not nesting?

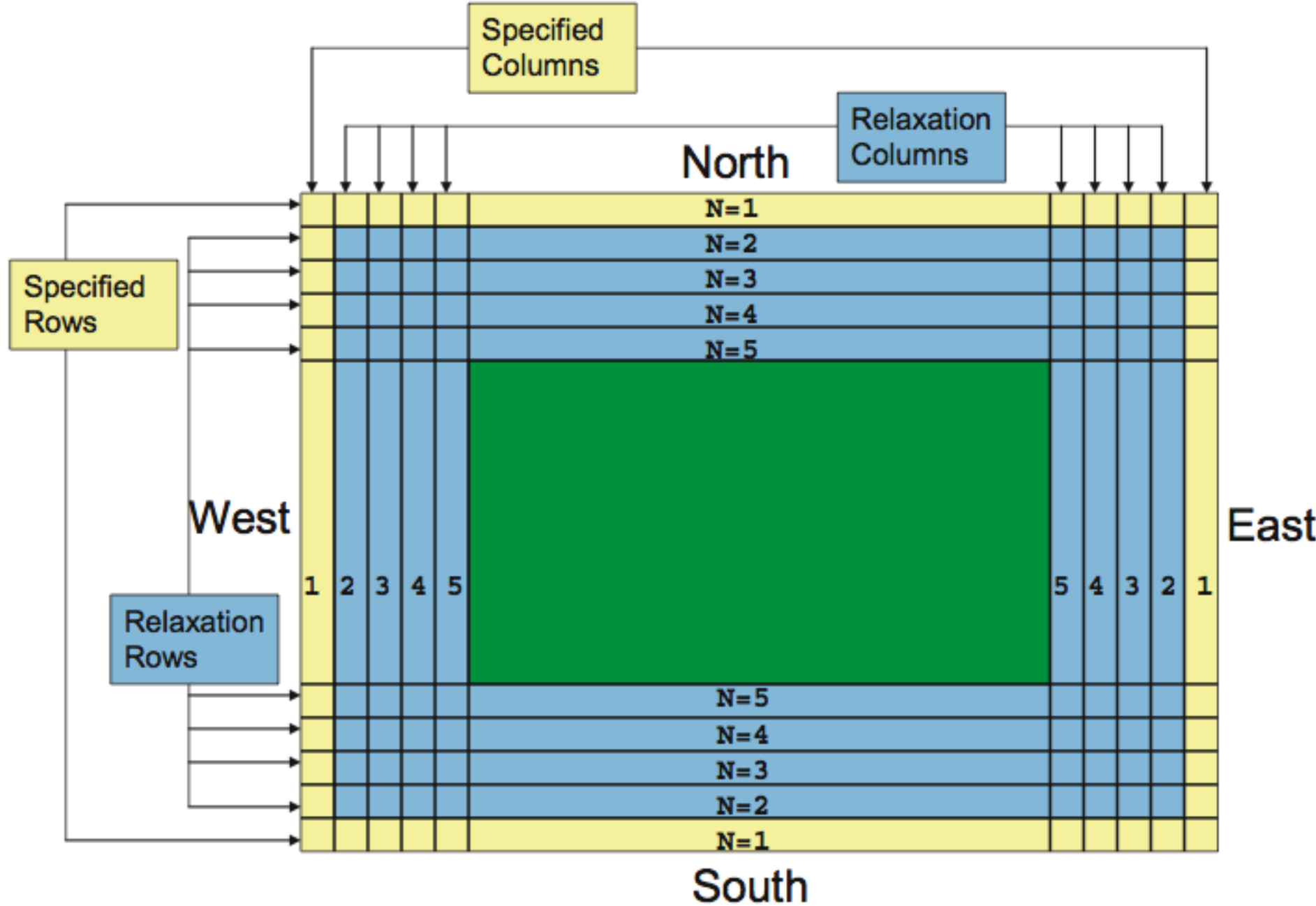
- However, there are advantages NOT to use a nested run:
 - Global model resolution is getting higher
 - Nest uses more memory
 - Need nest input (esp. for chem)
 - Have lateral boundaries on multiple domains
 - Solutions may not be smooth across nest domain boundaries



Nesting Illustration



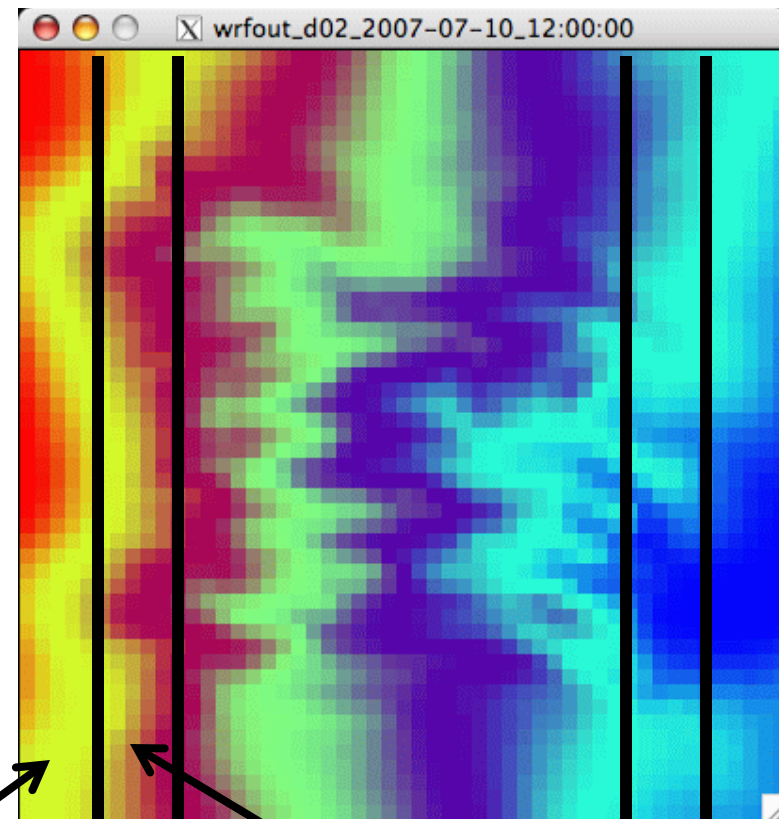
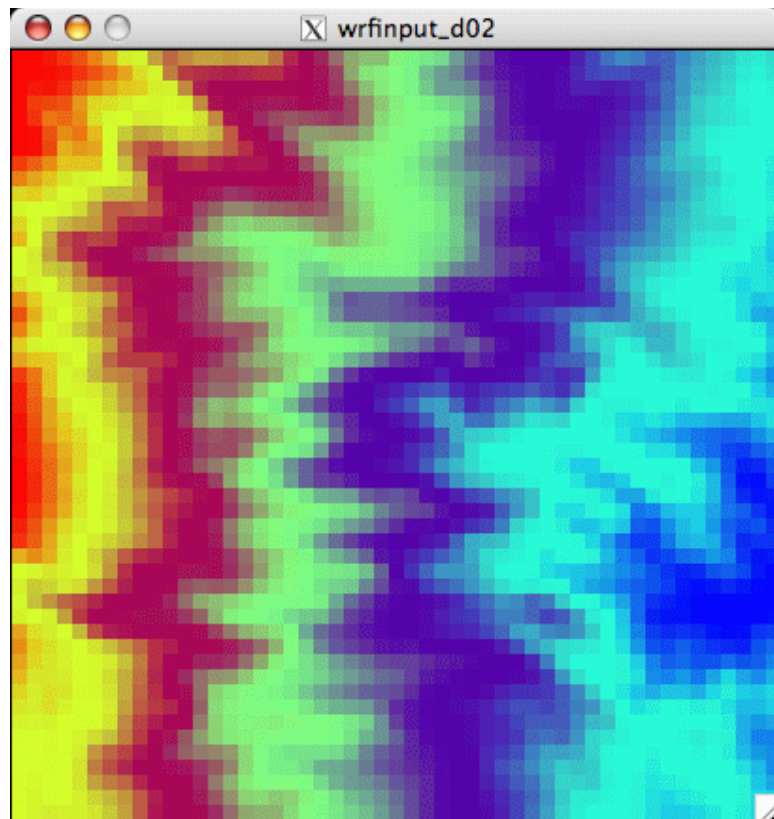
Real-Data Lateral Boundary Condition: Location of Specified and Relaxation Zones



Nest Terrain Lateral Smoothing

wrfinput_d02


*wrfout_d02_**



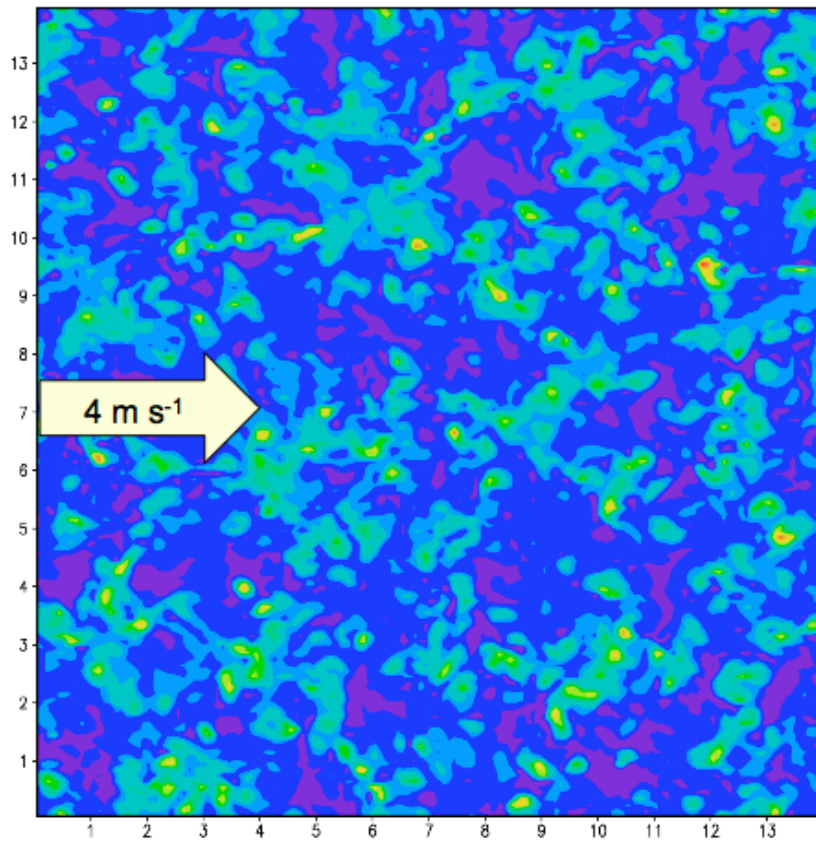
1 5 10

Terrain: same as parent

Terrain: blend with nest values

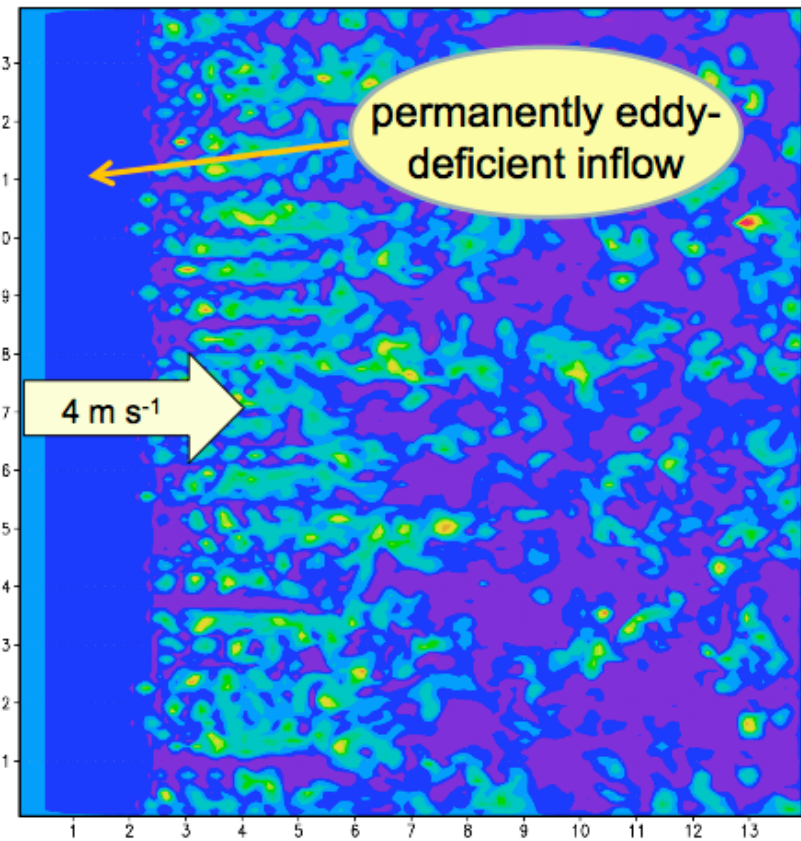


Lateral Boundary Effect (*example*)




1 km —●—●—

periodic LBCs



non-periodic LBCs


(*Bryan and Fritsch, 2002*)



Ways to do nesting


- Two-way nesting:
 - Common: run nest and parent domains in a single run, with two-way nesting
 - Same as above but no feedback – one-way
- One-way nesting via *ndown* program

Start by running *geogrid* for nested domains



Nesting (Two-Way)


- Lateral boundary condition is provided by parent domain at every parent step
- Method is same as for outer domain (specified and relaxation zones)
- Additional fields include vertical motion and microphysics species
- Feedback: Interior of nest (1 row/column in) overwrites overlapped parent area:



– namelist option: *feedback = 1*


Nesting (Two-Way)

- Sequence
 - Parent domain runs a time-step to $t+dt$
 - Nest boundaries from beginning and end of time-step interpolated
 - Nest runs typically three steps ($dt/3$) using time-interpolated parent info at nest boundaries
 - After nest reaches $t+dt$, feedback overwrites parent in overlapped region
 - Repeat



One-Way Nesting

- As two-way nesting but no feedback:
 - namelist option: *feedback = 0*
 - nest BC updated frequently – good
 - Solution in parent and nest may drift apart
 - bad

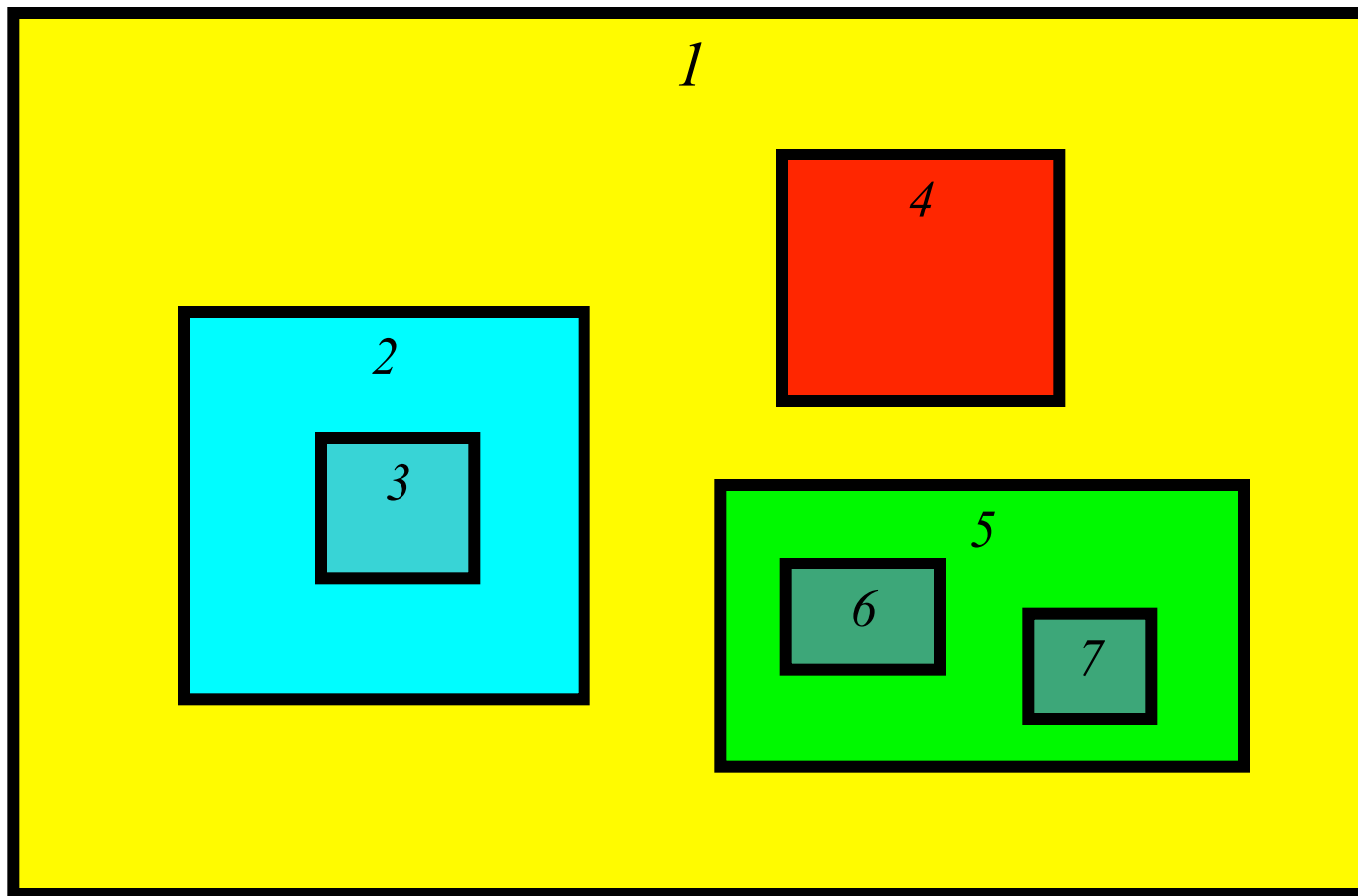


One-Way Nesting


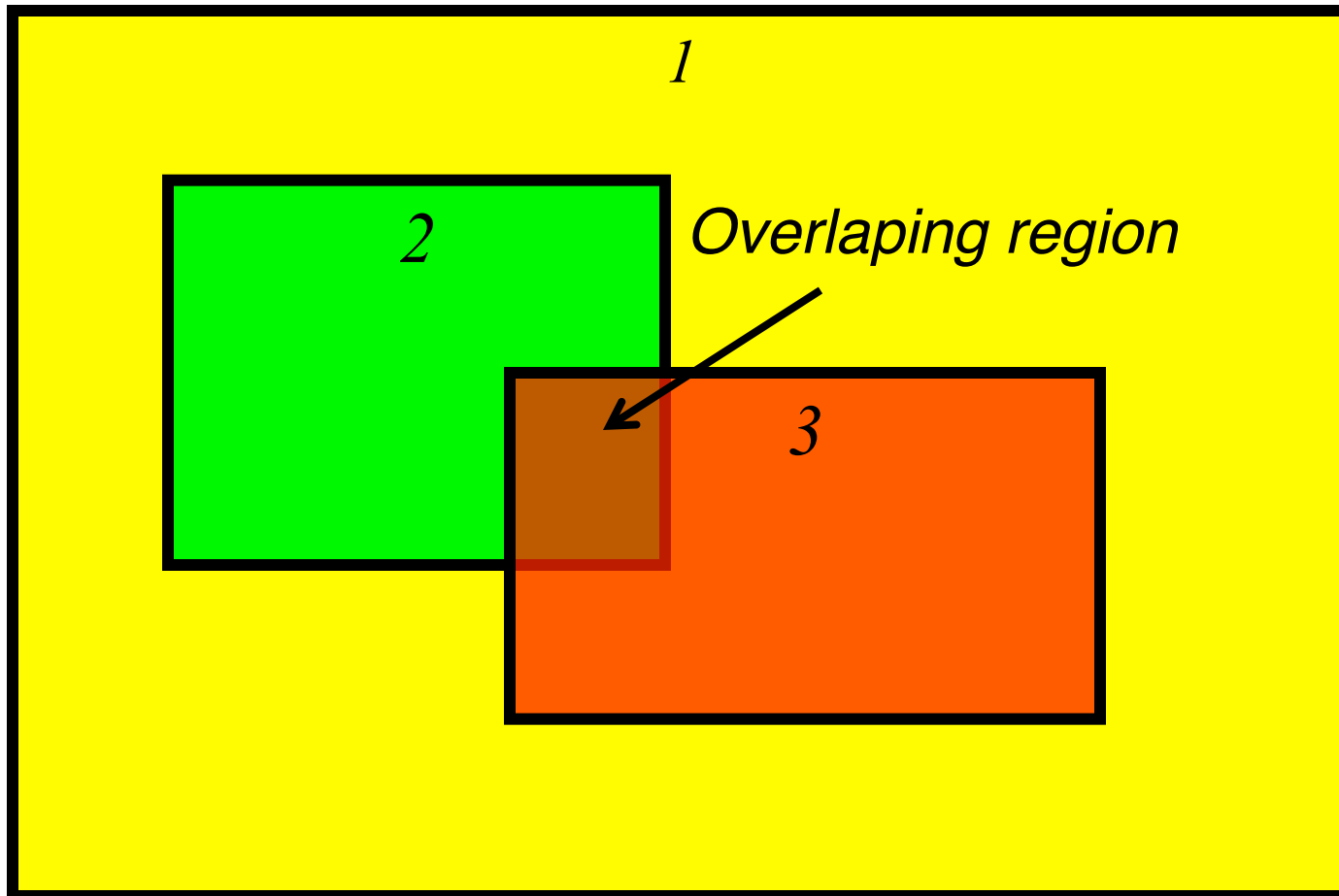
- Achieved with **NDOWN** program to take a previous WRF run output and provide nest boundary conditions at parent output frequency
 - Uses parent WRF run instead of analysis for initial and lateral boundary conditions
 - Like the parent domain, no vertical motion and microphysical variables in LBC
 - Take advantages of running your own model: output parent domain frequently for LBCs
 - May add more vertical levels




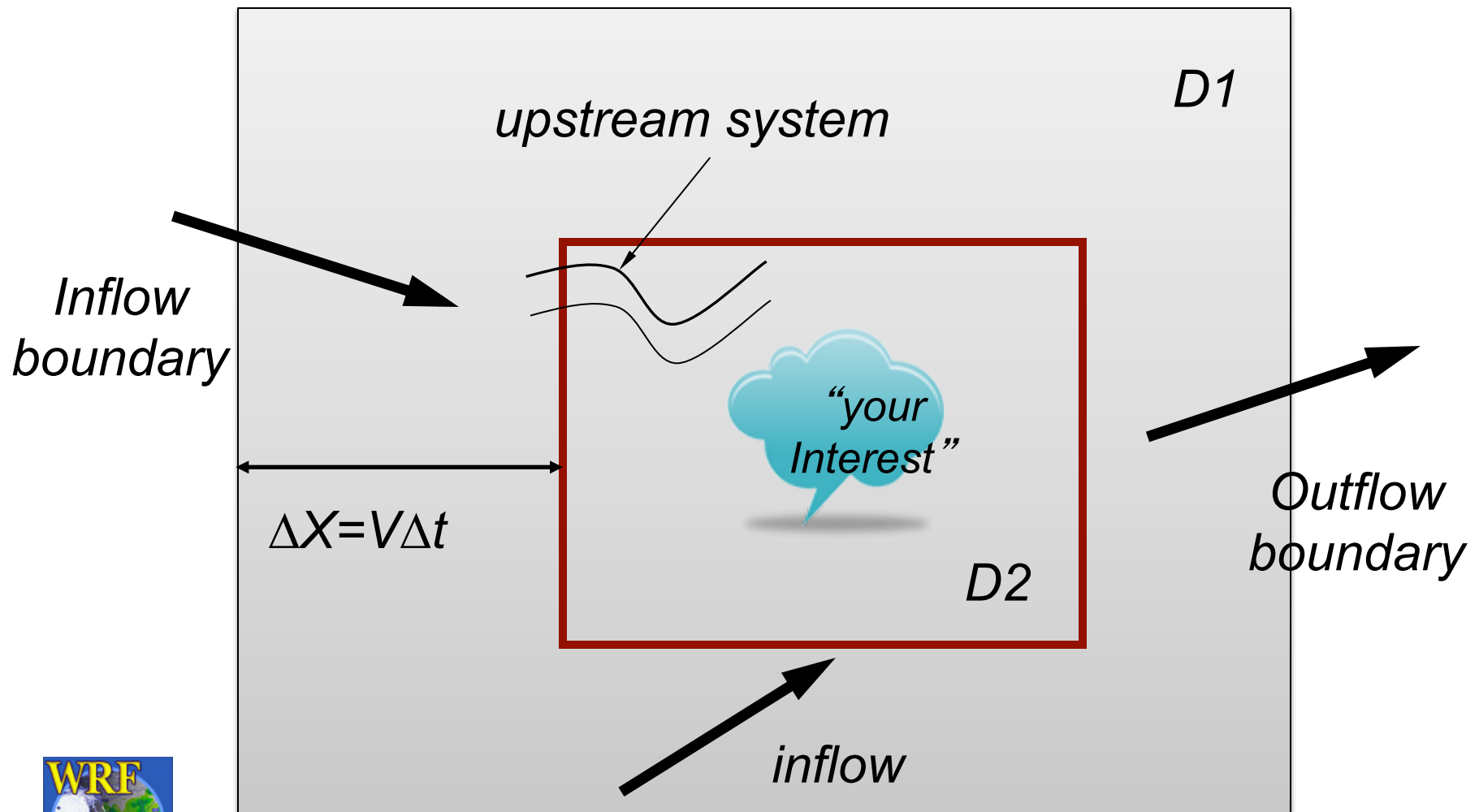
Nesting: OK



Nesting: Not OK




Placement of a nest




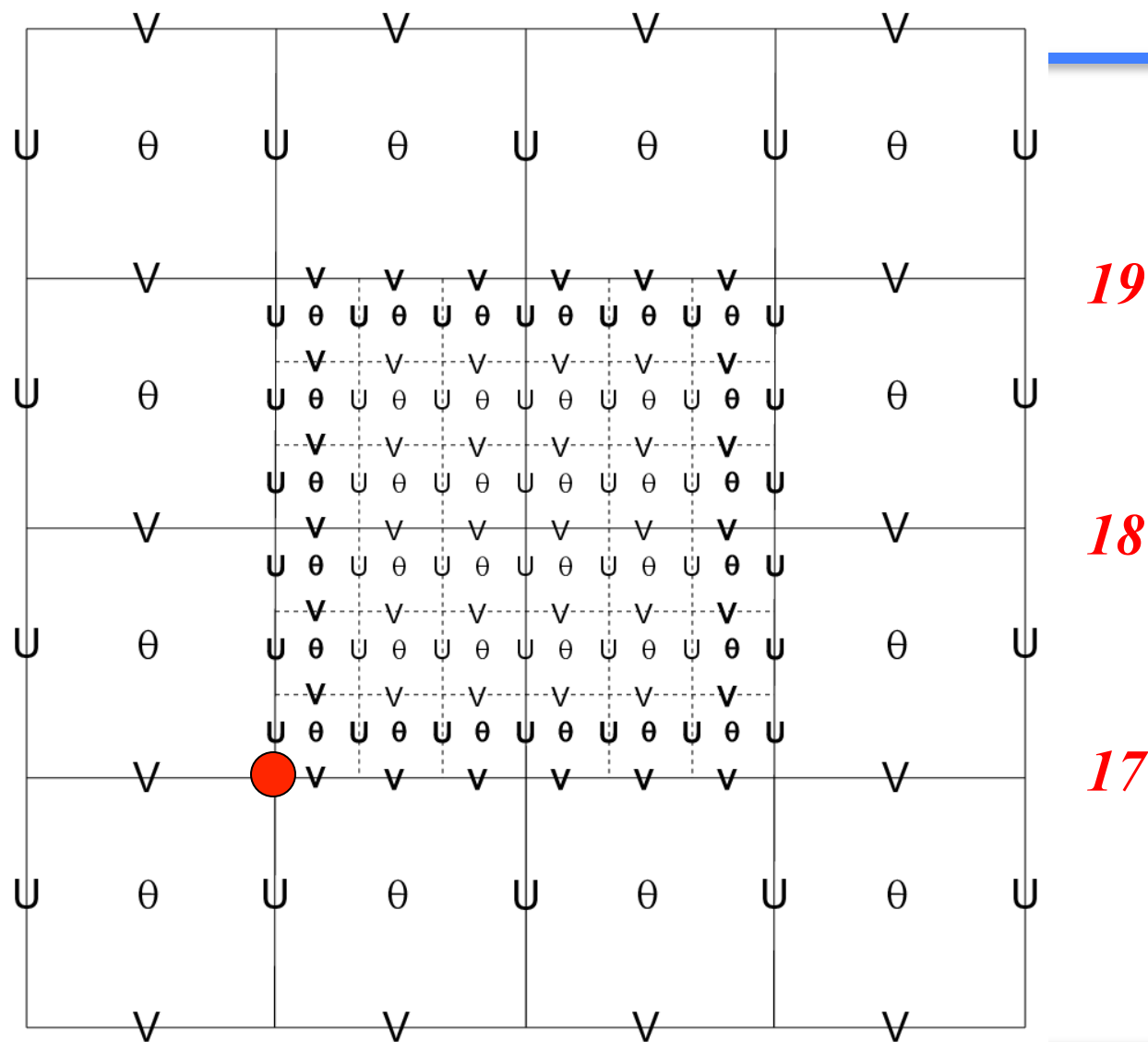
How to Setup Nested Runs?

- Run *geogrid.exe* for all domains
 - geo_em.d01.nc, geo_em.d02.nc, ..
- Run *metgrid.exe* for all domains with first time period for nested domains:
 - met_em.d01.<date>, multiple time periods
 - met_em.d02.<date>, first time period only
- Run *real.exe* as if going to run two-way nest:
 - wrfinput_d01, wrfinput_d02
 - Rename wrfinput_d02 to wrfndi_d02 for ndown



ARW Coarse Grid Staggering 3:1 Ratio

**Starting
Location**
 $I = 31,$
 $J = 17$



CG ... 30

31

32


33

34

Mesoscale & Microscale Meteorological Division / NCAR

Notes on Nesting

- Use the same physics in all nests
 - An exception is convection parameterization, which may be turned off in a finer nest (< 5 km)
- For real-data, use odd nest ratio: 3 or 5
- Nest can use different model time-step ratio than grid-size ratio (to save computing time, for example):
 - Grid-size ratio is 3. e.g. 30/10 km
 - Nest time-step ratio can be 3, but it can also be 2 or 4



Notes on Nesting

- No need to save on coarse domain:
 - If both domains have the same grid numbers, the coarse domain is only a $\frac{1}{4}$ of the total cost
- Don't use small nest (nest LBC effect)
- Place your nest away from parent domain boundary (parent domain LBC effect)
- Configure the nest with its parent domain – run *geogrid* as if you were to run a two-way nested run, even if you plan to run program *ndown.exe* – ensure your nest placement is correct



Resources

- User Web pages:
 - <http://www.mmm.ucar.edu/wrf/users/>
 - Online tutorial
 - Tutorial lecture slides
 - User's Guide, Chapter 5



WRF USERS PAGE

[Home](#) [Model System](#) [User Support](#) [Download](#) [Doc / Pub](#) [Links](#) [Users Forum](#) [WRF For](#)

[model.org](#)
[Public Domain Notice](#)
[Contact WRF Support](#)

WRF Model

Welcome to the WRF Model page for the Weather Research and Forecasting (WRF) modeling system. The WRF model is a mesoscale and microscale modeling system. The WRF model is freely available for community use. It is designed to be a flexible, state-of-the-art atmospheric simulation system that is portable and efficient on available parallel computing platforms. WRF is suitable for use in a broad range of applications across scales ranging from meters to thousands of kilometers, including:

- Idealized simulations (e.g. LES, convection, baroclinic waves)
- Regional and global applications
- Parameterization research
- Data assimilation research
- Forecast research

General Information

- [wrfhelp](#)
- [wrf-news](#)
- [wrf-users](#)

Become a Registered User

- [Workshop](#)
- [Tutorial](#)

WRF FORECAST

WRF Model Forecast for the United States. The forecast shows a low-pressure system moving across the central United States, with associated cloud cover and precipitation. The map includes latitude and longitude coordinates.

[WRF Real-time forecast \(old site\)](#)

ANNOUNCEMENTS

The next [New Users' Tutorial](#) will be held Jan 28 through Feb 5, 2013. An announcement will be made when the details are available.

